








**TOWNSHIP OF ALNWICK/HALDIMAND
ZONING BYLAW**

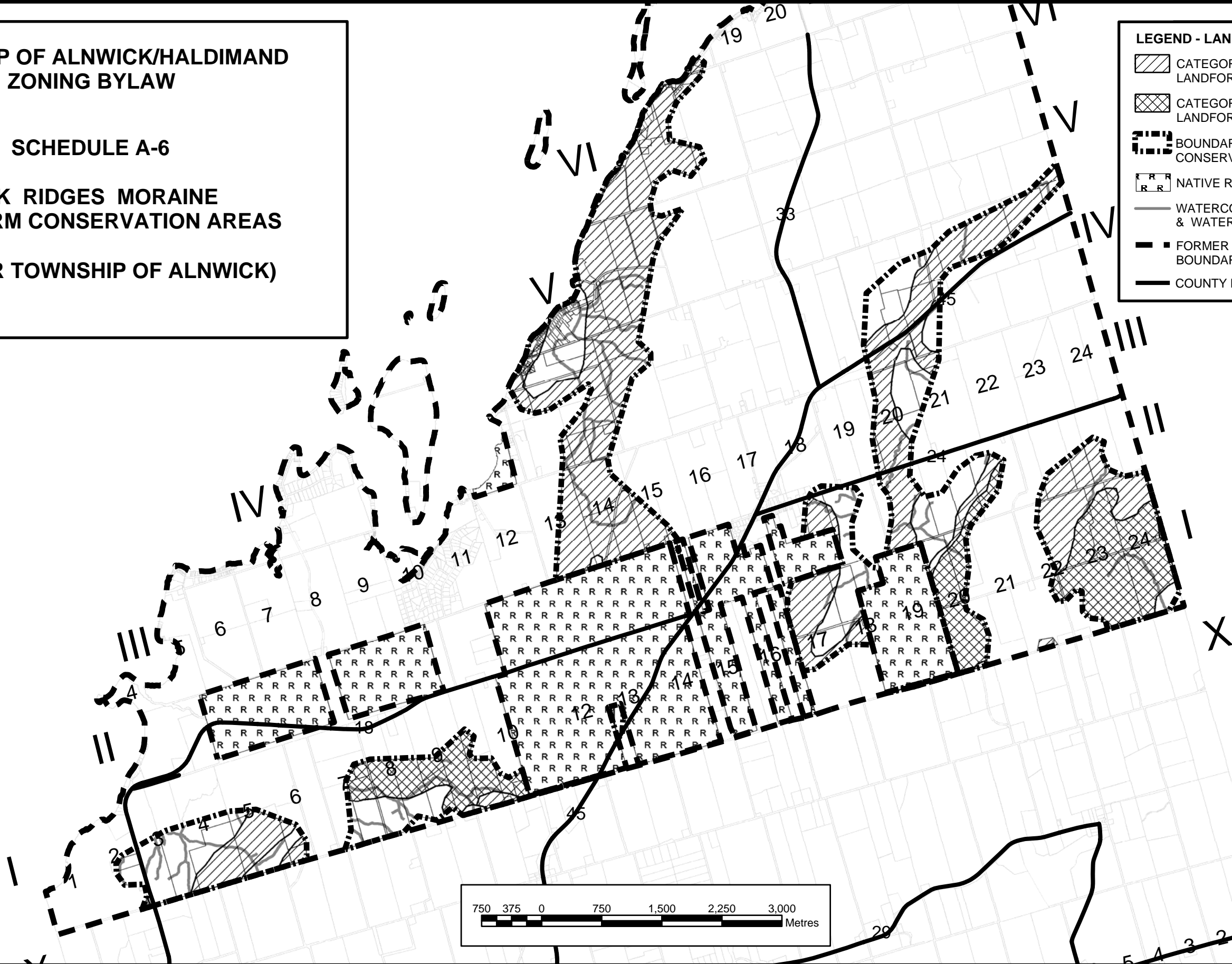
SCHEDULE A-6

**OAK RIDGES MORaine
LANDFORM CONSERVATION AREAS**

(FORMER TOWNSHIP OF ALNWICK)

LEGEND - LANDFORM CONSERVATION AREAS

-  CATEGORY 1
LANDFORM CONSERVATION AREA
-  CATEGORY 2
LANDFORM CONSERVATION AREA
-  BOUNDARY - OAK RIDGES MORaine
CONSERVATION PLAN AREA
-  NATIVE RESERVE
-  WATERCOURSES
& WATERBODIES
-  FORMER TOWNSHIP
BOUNDARY
-  COUNTY ROAD



SCHEDULE A-6 TO BY-LAW NO. _____
PASSED THIS ___ DAY OF _____, 2009.

MAYOR

CLERK-ADMINISTRATOR

PETER A. JOSEPHS & ASSOCIATES
PLANNING CONSULTANTS

4 Daleview Avenue
Peterborough, Ontario
K9J 1L5

Tel: (705) 748-2109
Fax: (705) 748-2519

ECOVUE CONSULTING SERVICES INC.

 25 Reid St.
Lakefield, Ontario
K0L 2H0
Phone: (705) 652-8340
Fax: (705) 652-1607

Reproduced by Lower Trent Conservation, dated March 16 2006 under Licence with the Ontario Minister of Municipal Affairs and Housing copyright 2002