
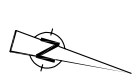


# Map No. 13

1:12,500








## LEGEND

- RU Rural
- A Agricultural
- RR Rural Residential
- HR Hamlet Residential
- SR Shoreline Residential
- LSR Limited Service Residential
- GC General Commercial
- HC Hamlet Commercial
- RC Recreation Commercial
- MG General Industrial
- ME Extractive Industrial
- MD Waste Disposal Industrial
- CF Community Facility
- OS Open Space
- D Development
- EP  EP



# DRAFT

## BASE FEATURES

-  Provincial Highway
-  County Roads
-  Township Roads-Year Round
-  Township Roads-Seasonal
-  Private Roads
-  Oak Ridges Moraine Area
-  First Nation Lands

**PETER A. JOSEPHS & ASSOCIATES**  
PLANNING CONSULTANTS

4 Dufferin Avenue  
Peterborough, Ontario K9J 1L5  
Tel: 705-748-2109 Fax: 705-748-2519



**EcoVue Consulting Services Inc.**  
25 Redd St.  
Peterborough, Ontario, Canada K9J 2H0  
Tel: 705-682-4340 Fax: 705-682-1667  
www.ecovueconsulting.com



See Schedule A7  
Burnley